

Georgia Forestry Commission

Menu of Forestry Weather Products by Areas

[Back to Fire Weather Homepage](#)

NWS Fire Weather Forecasts For Georgia



Fire Danger Information in Georgia

Click on this link to get the fire weather forecast.

	GFC Areas Click here to see the GFC Area map.	NFDRS Ratings
	Area 1 Walker, Whitfield, Bartow, Carroll, Cherokee, Cobb, Douglas, Floyd, Fulton North, Gordon, Haralson, Paulding, Pickens, Polk	Area 1 Get
	Area 2 Fannin, Habersham, Lumpkin, Rabun, Towns, Union, White, Banks, Barrow, Clarke, Dawson, Elbert, Forsyth, Franklin, Gwinnett, Hall, Hart, Jackson, Madison, Stephens	Area 2 Get
	Area 3 Butts, Chattahoochee, Clayton, Coweta, Dekalb, Fayette, Fulton, Harris, Heard, Henry, Lamar, Macon, Marion, Meriwether, Monroe, Muscogee, Newton, Pike, Rockdale, Spalding, Talbot, Taylor, Troup, Upson	Area 3 Get
	Area 4 Baldwin, Bibb, Crawford, Greene, Hancock, Houston, Jasper, Jones, Morgan, Oconee, Peach, Putnam, Twiggs, Walton, Wilkinson	Area 4 Get

Click on the map for a forecast then click the table or use keyboard arrow keys to change map graphics.

Note: Graphics are not made for every timestep and field. [More Info...](#)

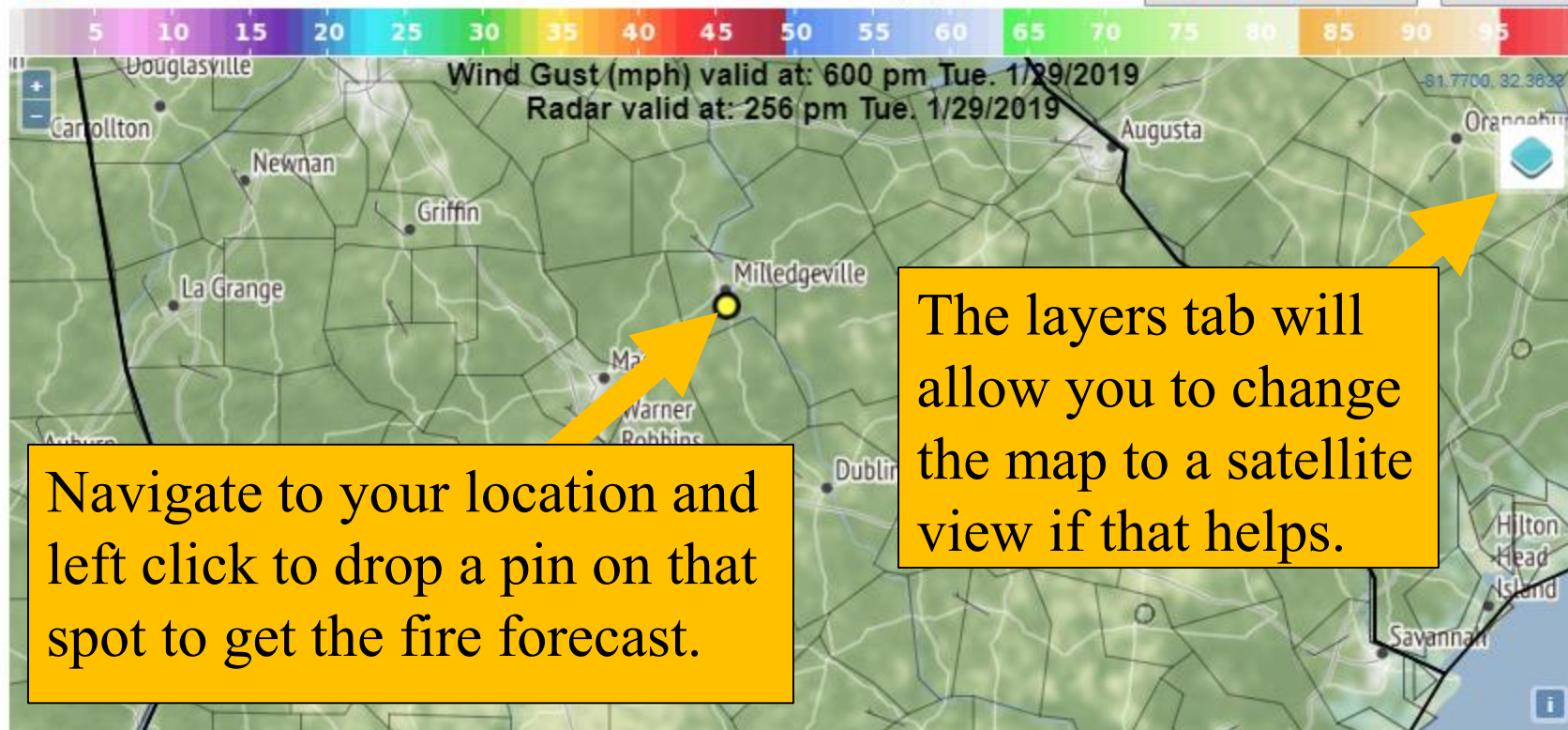


Fire Poker

Display FWF on Click:

[Set New Image Domain](#)

[Bookmark](#)



Navigate to your location and left click to drop a pin on that spot to get the fire forecast.

The layers tab will allow you to change the map to a satellite view if that helps.

Special Weather Statement in effect until Invalid date
Table updated: 132 pm CST Tue. 1/29/2019 (Last Update: 39 minutes ago)
[Click for Fire Forecast: GAZ073](#)
[FFC Forecast Discussion](#)
1 miles ESE of Hardwick, GA

[<- Back 3 HOURS](#) [Forward 3 HOURS ->](#)

Once you select your location the program will automatically pull up the weather, it will appear below the map.

The first forecast to appear will be the hourly or tabular forecast.

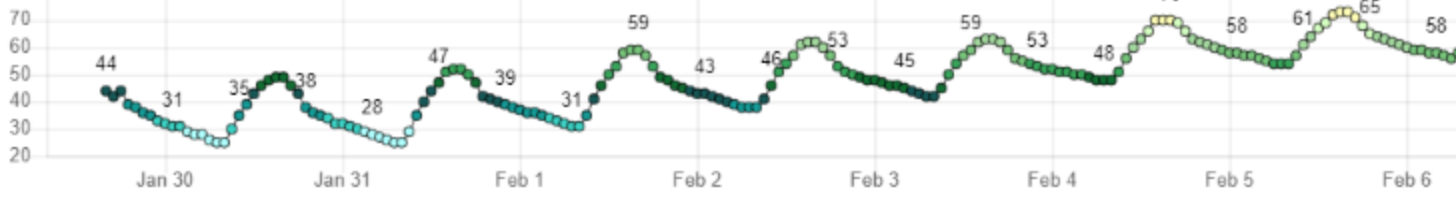
[Click for Fire Forecast: GAZ073](#)
[FFC Forecast Discussion](#)
 1 miles ESE of Hardwick, GA

[<-- Back 3 HOURS](#) [Forward 3 HOURS -->](#)

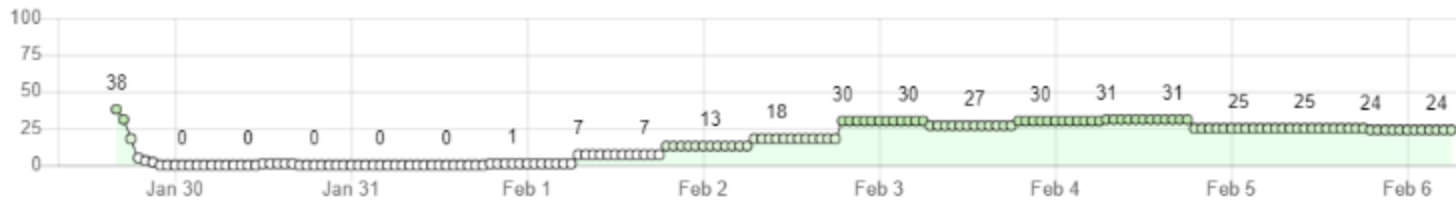
Day of week:	Tuesday 1/29									Wednesday 1/30											
Time:	3PM	4PM	5PM	6PM	7PM	8PM	9PM	10PM	11PM	12AM	1AM	2AM	3AM	4AM	5AM	6AM	7AM	8AM	9AM	10AM	11AM
Weather:																					
RH (%):	68	59	55	43	52	51	51	49	50	49	49	49	52	54	55	60	62	61	50	42	37
Wind Speed (mph):	12	10	10	9	9	9	8	8	8	8	7	7	6	5	3	3	2	2	3	5	6
Wind Gust (mph):	20	18	17	15	14	14	14	14	14	13	12	10	9	8	6	5	5	5	6	7	8
Wind Direction (°):	300	300	300	300	300	300	310	310	310	310	320	310	310	310	300	290	290	280	290	300	290
Wind Direction:																					
20 Ft. Wind Speed (mph):	10	9	9	8	8	8	8	8	8	7	7	6	5	5	3	3	2	2	3	3	5
20 Ft. Wind Direction (°):	300	300	300	300	300	300	310	310	310	310	320	310	310	310	300	290	290	280	290	300	290
20 Ft. Wind Direction:																					
Trans. Wind Speed (mph):	22	23	23	24	9	9	8	8	8	8	7	7	6	5	3	2	2	5	8	10	14
Trans. Wind Direction (°):	300	310	310	310	300	300	310	310	310	310	320	310	310	310	300	290	290	290	310	310	310
Trans. Wind Direction:																					
Temperature:	44	44	42	44	39	38	36	35	33	32	31	31	29	28	28	26	25	25	30	35	39
Wind Chill:	39	38	36	39	33	31	29	28	25	25	24	25	23	23	23	22	25	25	26	31	35
Prob. of Precip.:	53	38	31	18	5	3	2	0	0	0	0	0	0	0	0	0	0	0	0	0	0
Precip. Amount:		0.04							0.00					0.00						0.00	
Snow:		0.0							0.0					0.0						0.0	
Ice:		0.0							0.0					0.0						0.0	
Sky Cover:	69	32	32	2	0	0	1	0	1	1	1	3	6	9	16	26	33	41	35	31	37
Mixing Height (x100ft):	30	33	5	4	4	4	3	3	3	3	3	2	2	2	2	2	2	2	2	19	26
Haines Index:	2	4	4	4	4	4	4	4	4	4	4	4	4	4	4	4	4	4	4	4	4
Lightning AL:	1	1	1	1	1	1	1	1	1	1	1	1	1	1	1	1	1	1	1	1	1
Visibility:	9	9	10	10	10	10	10	10	10	10	10	10	10	10	10	10	10	10	10	10	10
Dispersion Index:	53	57	18	16	6	6	6	6	5	5	4	3	3	2	2	3	3	5	8	27	45
Vent. Rate (x1000 mph-ft):	65	77	11	9	3	3	3	3	3	2	2	2	1	1	1	0	0	1	1	19	36

Temperature, °F

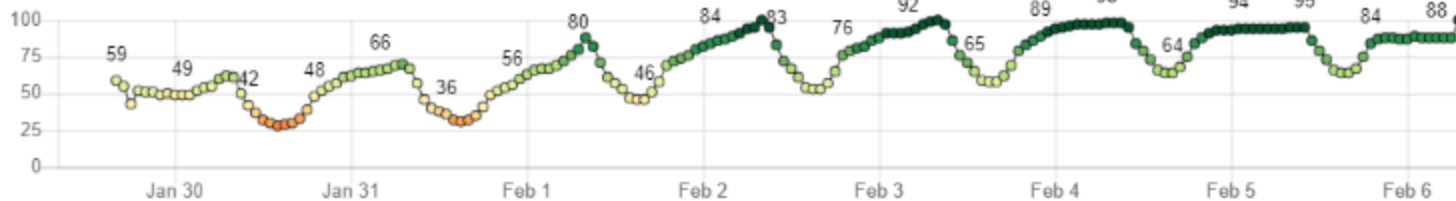
Second will be the graphical representation of the fire weather forecast.



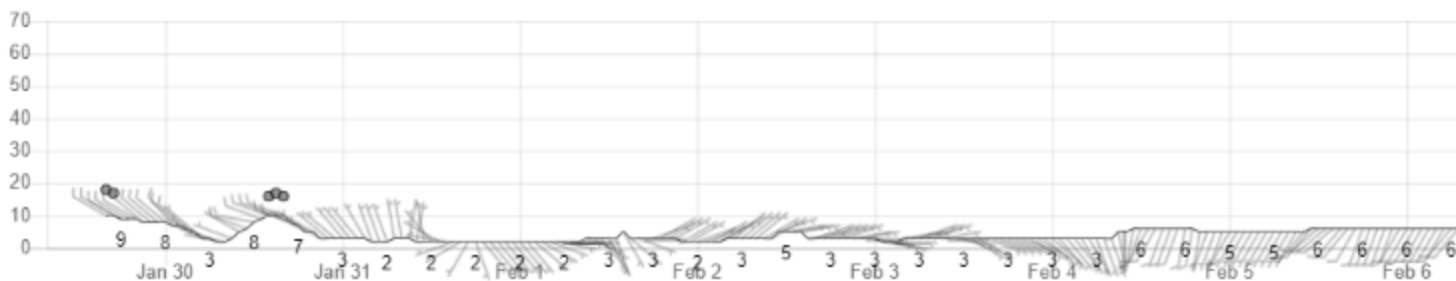
Probability of Precipitation, %




Relative Humidity, %



Wind Speed/Direction/Gust, mph



Trans. Wind Speed/Direction, mph



Last is your fire forecast for your area.

Fire Weather Planning Forecast for North and Central Georgia
National Weather Service Peachtree City GA
215 PM EST Tue Jan 29 2019

.DISCUSSION...

A cold front will exit the area this afternoon and all rain will end. Dry high pressure will move across the area through Thursday.

Humidities will be much lower Wednesday and Thursday but are expected to stay above 25 percent. Winds of 10 to 15 mph can be expected on Wednesday and stronger in the mountains with much less wind on Thursday.

GAZ049-050-059-060-072-073-300915-
Morgan-Greene-Jasper-Putnam-Jones-Baldwin-
Including the city of Milledgeville
215 PM EST Tue Jan 29 2019

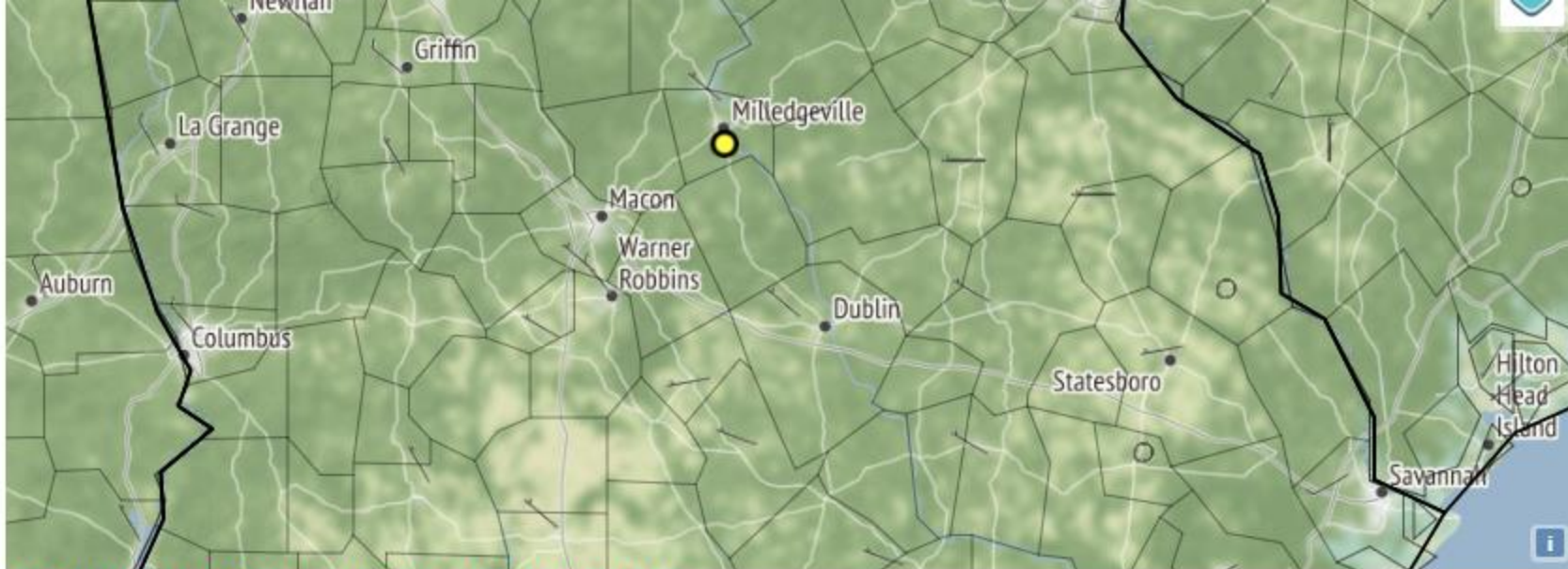
	Tonight	Wed	Wed Night	Thu
Cloud cover	Clear	MClear	MClear	Clear
Precip type	None	None	None	None
Chance precip (%)	10	0	0	0
Temp (24h trend)	23 (-23)	48 (-4)	23	51
RH % (24h trend)	59 (-41)	27 (-15)	70	28
20ft winds AM(mph)		W 3		Lgt/Var
20ft winds PM(mph)	NW 7	W 9 G17	NW 4	Lgt/Var
Precip amount	0.00	0.00	0.00	0.00
Precip duration	0			
Mixing hgt (ft-AGL)	200	5800	200	4000
Transport wnd (mph)	NW 6	W 20	NW 6	W 6
Dispersion Index	1	106	1	43
Max LVORI	3	3	3	3

Remarks...None.

.FORECAST FOR DAYS 3 THROUGH 7...

.FRIDAY...Partly cloudy. Lows around 30. Highs in the upper 50s.
East winds around 5 mph.

.SATURDAY...Partly cloudy with a 20 percent chance of rain
showers. Lows in the upper 30s. Highs in the lower 60s. Northeast



Special Weather Statement in effect until Invalid date

Table updated: 132 pm CST Tue. 1/29/2019 (Last Update: 39 minutes ago)

[Click for Fire Forecast: GAZ073](#)

[FFC Forecast Discussion](#)

1 miles ESE of Hardwick, GA

Click on this tab to pull up the printable format of the area fire forecast.

Day of week:	Tuesday 1/29														Forward 3 HOURS				Forward 3 HOURS -->		
Time:	3PM	4PM	5PM	6PM	7PM	8PM	9PM	10PM	11PM	12AM	1AM	2AM	3AM	4AM	6AM	7AM	8AM	9AM	10AM	11AM	
Weather:																					
RH (%):	68	59	55	43	52	51	51	49	50	49	49	49	52	54	55	60	62	61	50	42	37
Wind Speed (mph):	12	10	10	9	9	9	8	8	8	8	7	7	6	5	3	3	2	2	3	5	6
Wind Gust (mph):	20	18	17	15	14	14	14	14	14	13	12	10	9	8	6	5	5	5	6	7	8
Wind Direction (°):	300	300	300	300	300	300	310	310	310	310	320	310	310	310	300	290	290	280	290	300	290
Wind Direction:																					
20 Ft. Wind Speed (mph):	10	9	9	8	8	8	8	8	8	7	7	6	5	5	3	3	2	2	3	3	5
20 Ft. Wind Direction (°):	300	300	300	300	300	300	310	310	310	310	320	310	310	310	300	290	290	280	290	300	290
20 Ft. Wind Direction:																					
Trans. Wind Speed (mph):	22	23	23	24	9	9	8	8	8	8	7	7	6	5	3	2	2	5	8	10	14
Trans. Wind Direction (°):	300	310	310	310	300	300	310	310	310	310	320	310	310	310	300	290	290	290	310	310	310
Trans. Wind Direction:																					

Click print tab to print the area fire weather forecast.

Print...
KFFC Routine Fire Wx Fcst (With/Without 6-10 Day Outlook)

000
FNUS52 KFFC 291915
FWFFFC

Fire Weather Planning Forecast for North and Central Georgia
National Weather Service Peachtree City GA
215 PM EST Tue Jan 29 2019

.DISCUSSION...

A cold front will exit the area this afternoon and all rain will end. Dry high pressure will move across the area through Thursday.

Humidities will be much lower Wednesday and Thursday but are expected to stay above 25 percent. Winds of 10 to 15 mph can be expected on Wednesday and stronger in the mountains with much less wind on Thursday.

GAZ049-050-059-060-072-073-300915-
Morgan-Greene-Jasper-Putnam-Jones-Baldwin-
Including the city of Milledgeville
215 PM EST Tue Jan 29 2019

	Tonight	Wed	Wed Night	Thu
Cloud cover	Clear	MClear	MClear	Clear
Precip type	None	None	None	None
Chance precip (%)	10	0	0	0
Temp (24h trend)	23 (-23)	48 (-4)	23	51
RH % (24h trend)	59 (-41)	27 (-15)	70	28
20ft winds AM(mph)		W 3		Lgt/Var
20ft winds PM(mph)	NW 7	W 9 G17	NW 4	Lgt/Var
Precip amount	0.00	0.00	0.00	0.00
Precip duration	0			
Mixing hgt (ft-AGL)	200	5000	200	4000
Transport wnd (mph)	NW 6	W 20	NW 6	W 6
Dispersion Index	1	106	1	43
Max LVORI	3	3	3	3

Remarks...None.

.FORECAST FOR DAYS 3 THROUGH 7...

.FRIDAY...Partly cloudy. Lows around 30. Highs in the upper 50s. East winds around 5 mph.

.SATURDAY...Partly cloudy with a 20 percent chance of rain showers. Lows in the upper 30s. Highs in the lower 60s. Northeast winds around 5 mph.

.SUNDAY...Mostly cloudy with a 30 percent chance of rain showers. Lows in the lower 40s. Highs in the lower 60s. Light winds.

.MONDAY...Mostly cloudy with a 30 percent chance of rain showers. Lows in the upper 40s. Highs in the upper 60s. South winds around 5 mph.

.TUESDAY...Cloudy with chance of rain showers with a slight chance of thunderstorms. Lows in the lower 50s. Highs in the lower 70s. Southwest winds 5 to 10 mph.

Close

Click close to return to full view.